



Meridian Solar Farm

EN010169

Volume 2


Plans

2.2 Master Key Plan

APFP Regulation 5(2)(o)

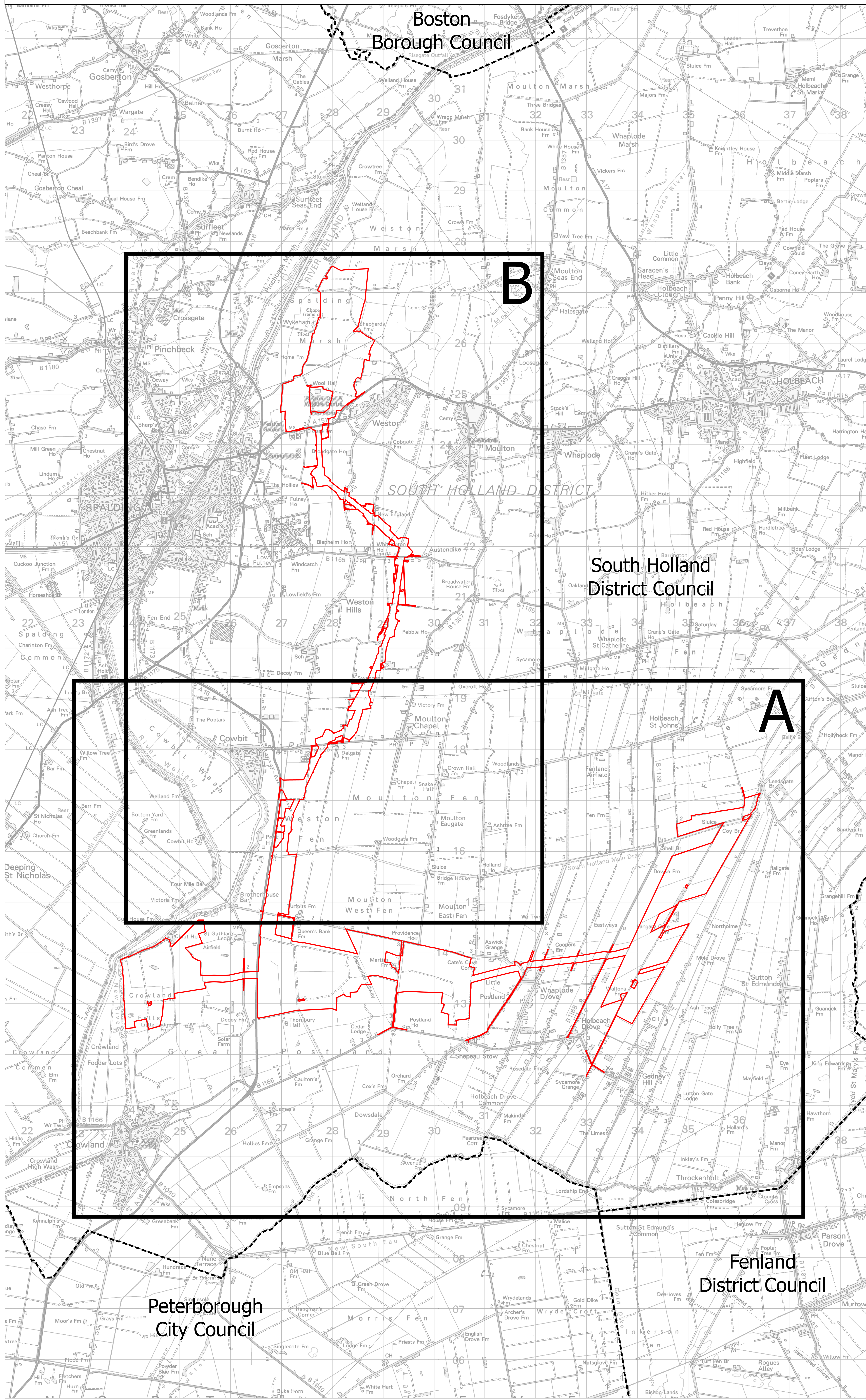
Infrastructure Planning (Applications:
Prescribed Forms and Procedure)
Regulations 2009

March 2026



MERIDIAN SOLAR FARM
 MASTER KEY PLAN
 REGULATION 5(2)(O)
 SHEET 1 OF 1

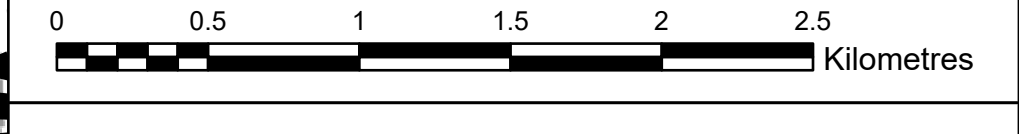
SITE MAP



LEGEND
 - - - Local authority boundary
 Section index
 Order Limits

Notes
 This drawing is scaled at paper size A0, therefore any prints taken at smaller sizes will affect accuracy of the measurement units and should not be scaled against.
 The local authorities' boundaries and titles are correct at the time of submission.

Coordinate System: British National Grid
 Sheet X Centroid Coordinate: 530092 Sheet Y Centroid Coordinate: 319356



BACKGROUND MAPPING INFORMATION HAS BEEN REPRODUCED FROM THE ORDNANCE SURVEY BY PERMISSION OF ORDNANCE SURVEY OF THE CONTROLLER OF HIS MAJESTY'S STATIONERY OFFICE. © CROWN COPYRIGHT AND DATABASE RIGHTS (2025) ORDNANCE SURVEY AC0000800122. BLUESKY INTERNATIONAL LTD ©

Issue	Date	Remarks	Drawn	Checked	Approved
0	MAR 2026 FOR DCO SUBMISSION		EB	JPC	AK

Title

MERIDIAN SOLAR FARM
 MASTER KEY PLAN
 REGULATION 5(2)(O)
 SHEET 1 OF 1



Application Number
 ENO10169

Meridian Drawing Reference
 DCO_MKP/01

Scale	Sheet Size	Sheet	Issue
1:25,000	A0	SHEET 1 OF 1	0